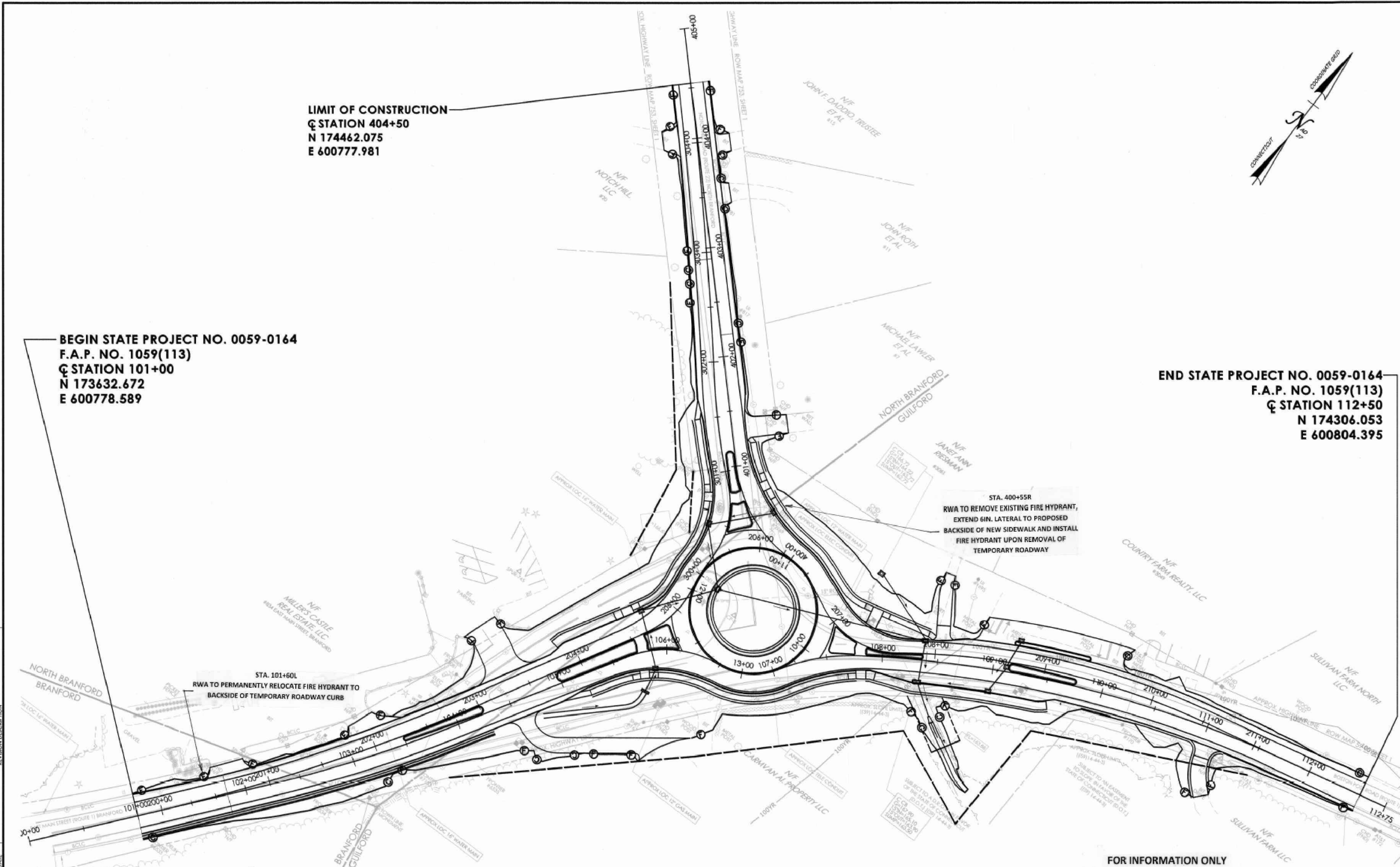



LIMIT OF CONSTRUCTION
 Q̄ STATION 404+50
 N 174462.075
 E 600777.981

BEGIN STATE PROJECT NO. 0059-0164
 F.A.P. NO. 1059(113)
 Q̄ STATION 101+00
 N 173632.672
 E 600778.589

END STATE PROJECT NO. 0059-0164
 F.A.P. NO. 1059(113)
 Q̄ STATION 112+50
 N 174306.053
 E 600804.395



STA. 400+55R
 RWA TO REMOVE EXISTING FIRE HYDRANT,
 EXTEND 6IN. LATERAL TO PROPOSED
 BACKSIDE OF NEW SIDEWALK AND INSTALL
 FIRE HYDRANT UPON REMOVAL OF
 TEMPORARY ROADWAY

STA. 101+60L
 RWA TO PERMANENTLY RELOCATE FIRE HYDRANT TO
 BACKSIDE OF TEMPORARY ROADWAY CURB


FOR INFORMATION ONLY

REV.	DATE	DESCRIPTION

FOR INFORMATION ONLY



SIGNATURE/BLOCK: _____
 APPROVED BY: _____
 OFFICE OF ENGINEERING
 2800 BERLIN TURNPIKE
 NEWINGTON, CT 06111



PROJECT NUMBER: 0059-0164
 PROJECT DESCRIPTION: MODERN ROUNDABOUT AT U.S. ROUTE 1 AND ROUTE 22
 TOWN(S): GUILFORD, BRANFORD, AND NORTH BRANFORD
 DRAWING TITLE: UTILITY RELOCATION PLAN - REGIONAL WATER AUTHORITY

DRAWING NO.
 RWA_FIO_02
 SHEET NO.
 08.02

Printed Date: 12/2/2019
 Filename: F:\0059-0164\Highways\Plan Streets\HW_MSH_0059_0164_UTL-XX.dgn